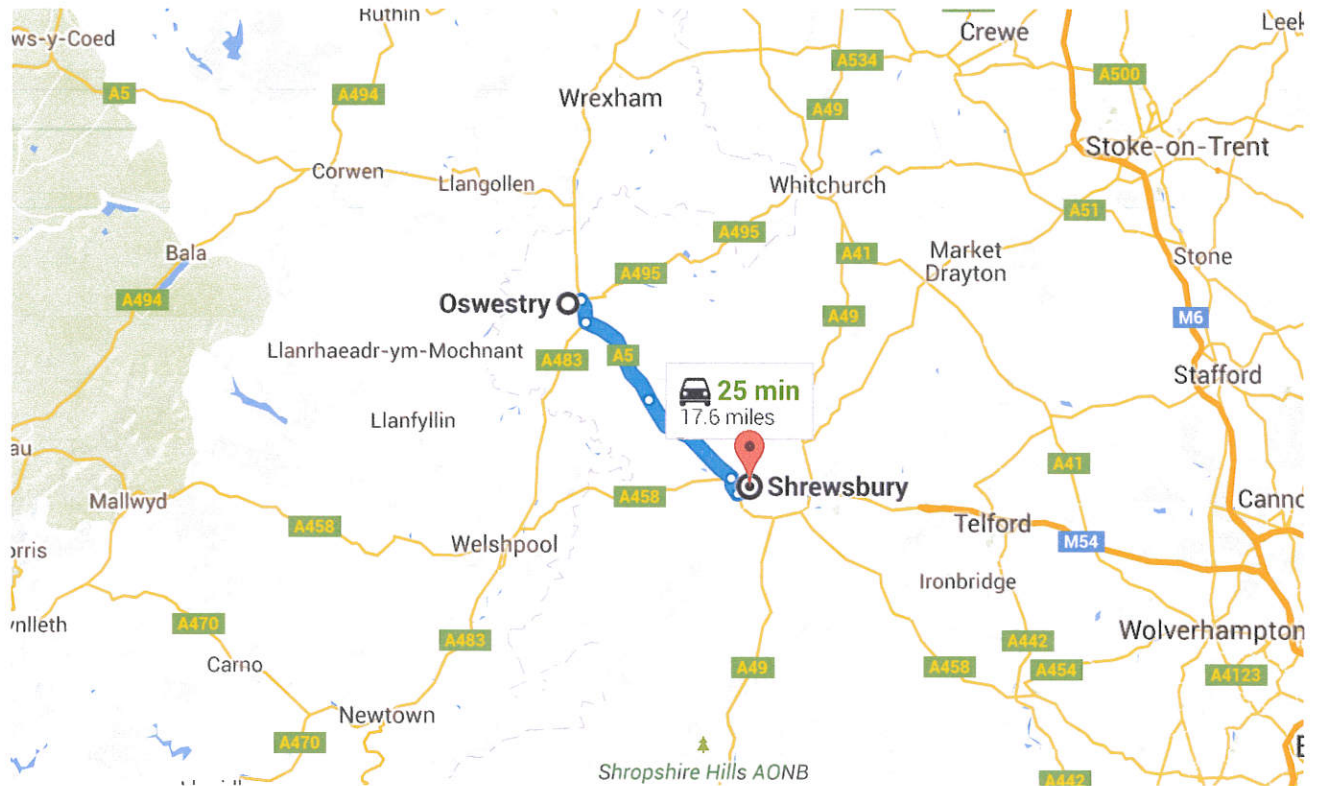



Directions from Oswestry SY11 1DR, UK to Shrewsbury SY3 8XQ, UK




Oswestry
SY11 1DR, UK

Take B4580 to A5

1.0 mi


- ↑ Head south on Gatacre Ave toward Gittin St
200 ft
- ↶ Turn left onto Gittin St
0.1 mi
- ↶ Turn left onto Old Fort Rd
0.1 mi
- ⦿ At the roundabout, continue straight onto Wat's Dr
0.1 mi
- ↷ Turn right onto Coppice Dr
407 ft
- ↶ Turn left onto Gobowen Rd/B5069
49 ft

 Turn right onto Whittington Rd/B4580


0.5 mi

Follow A5 to Mytton Oak Rd/B4386


15.7 mi

 At the roundabout, take the 3rd exit onto A5


1.4 mi

 At the roundabout, take the 1st exit and stay on A5


6.3 mi

 At the roundabout, take the 2nd exit and stay on A5

2.8 mi

 At the roundabout, take the 2nd exit and stay on A5


4.2 mi

 At the roundabout, take the 2nd exit and stay on A5


1.0 mi

Continue on Mytton Oak Rd/B4386. Drive to Evolution Rd in Shrewsbury

0.9 mi

 At the roundabout, take the 1st exit onto Mytton Oak Rd/B4386

0.7 mi

 Turn left onto Evolution Rd

0.2 mi

Shrewsbury

SY3 8XQ, UK

These directions are for planning purposes only. You may find that road works, traffic, weather or other events may cause conditions to differ from the map results, and you should plan your route accordingly. You must obey all signs or notices regarding your route.